

Ivan Laković, Phd  
Univerisity of Montenegro  
Historical institute

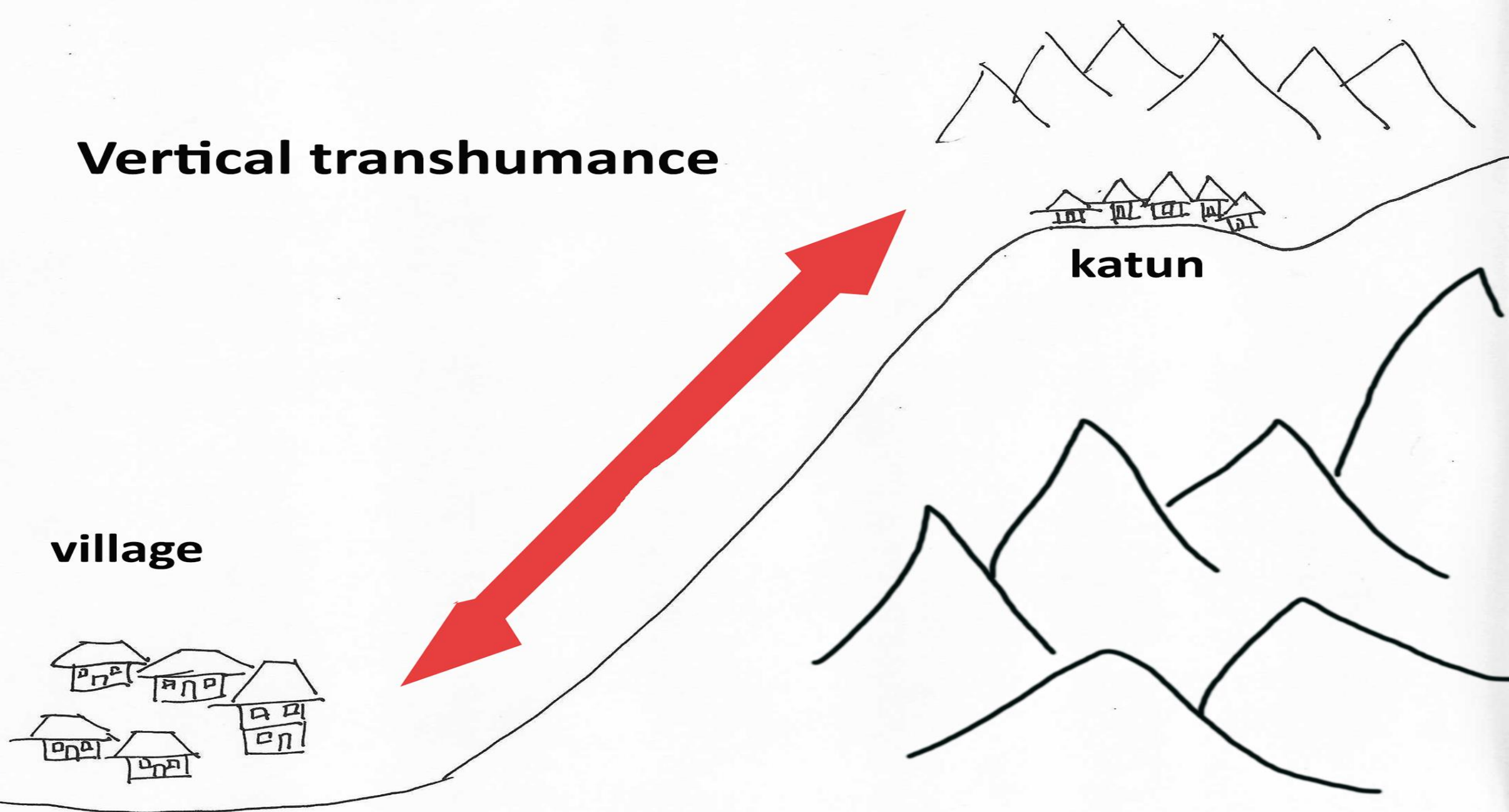


Kolašin,  
20 October 2023

# Traditional transhumance in Sinjajevina mountain



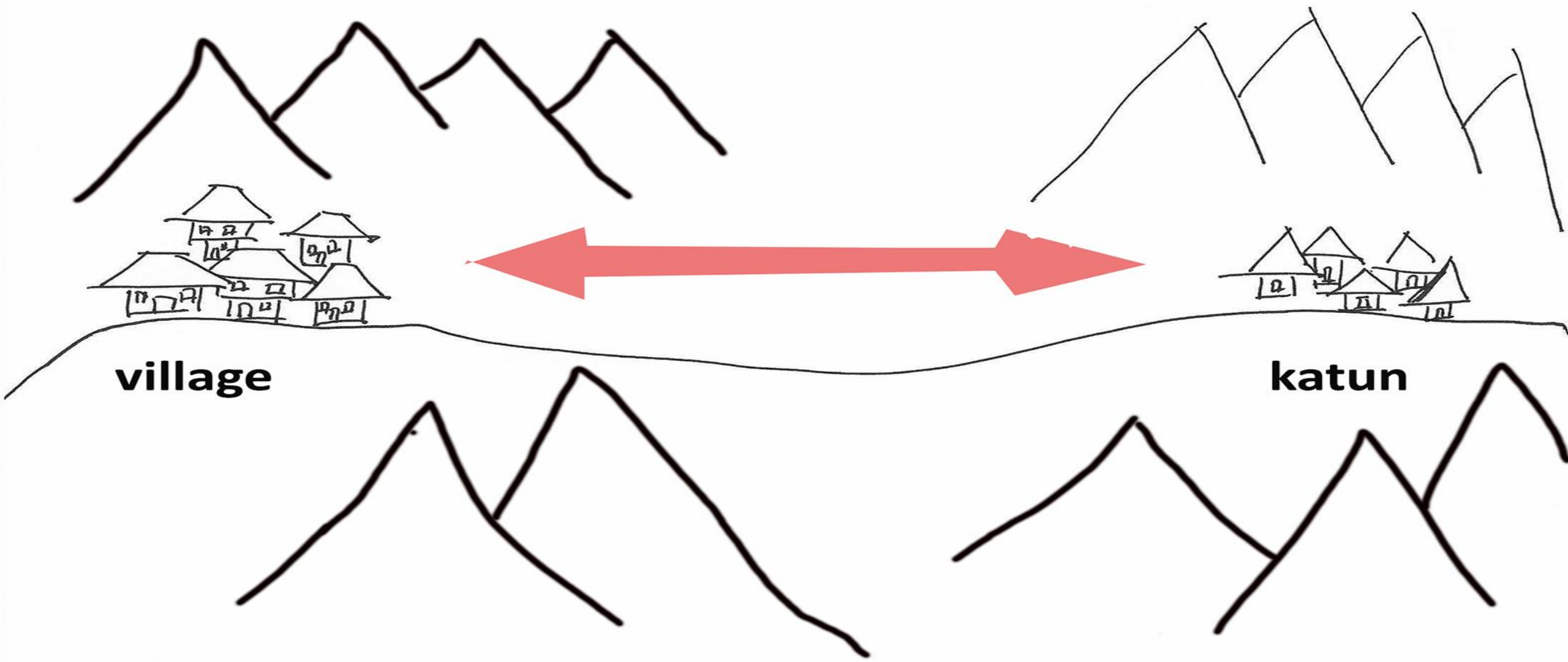
# Vertical transhumance



**village**

**katun**

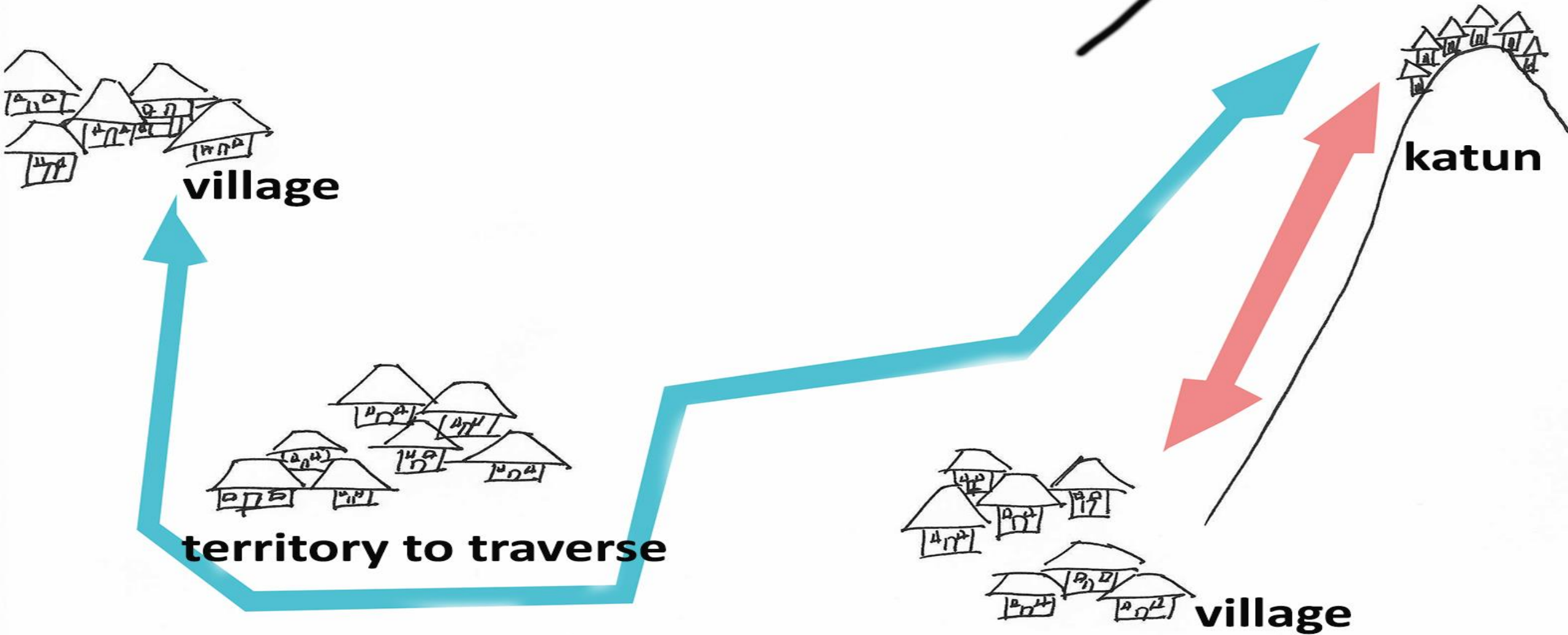
# Horizontal transhumance



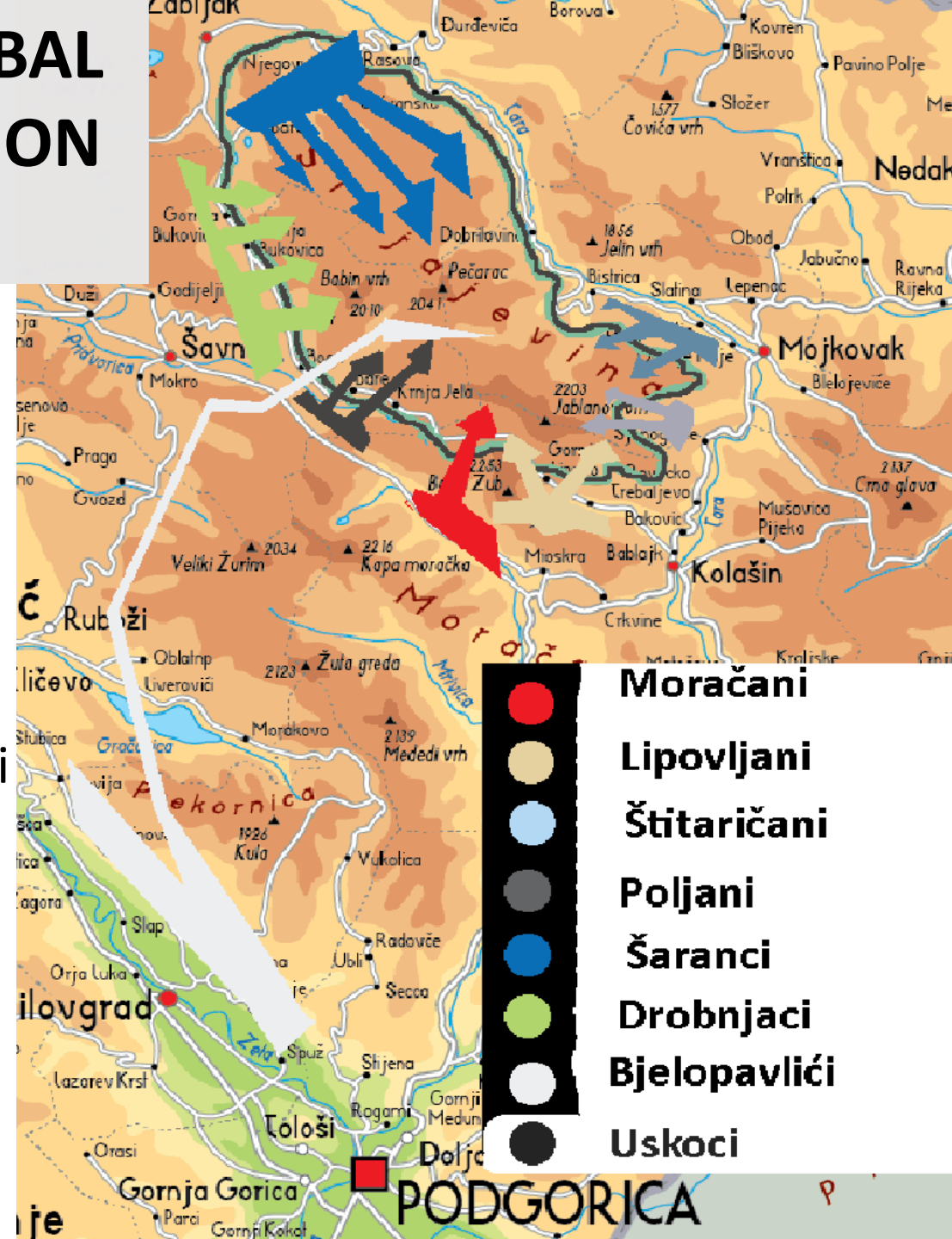
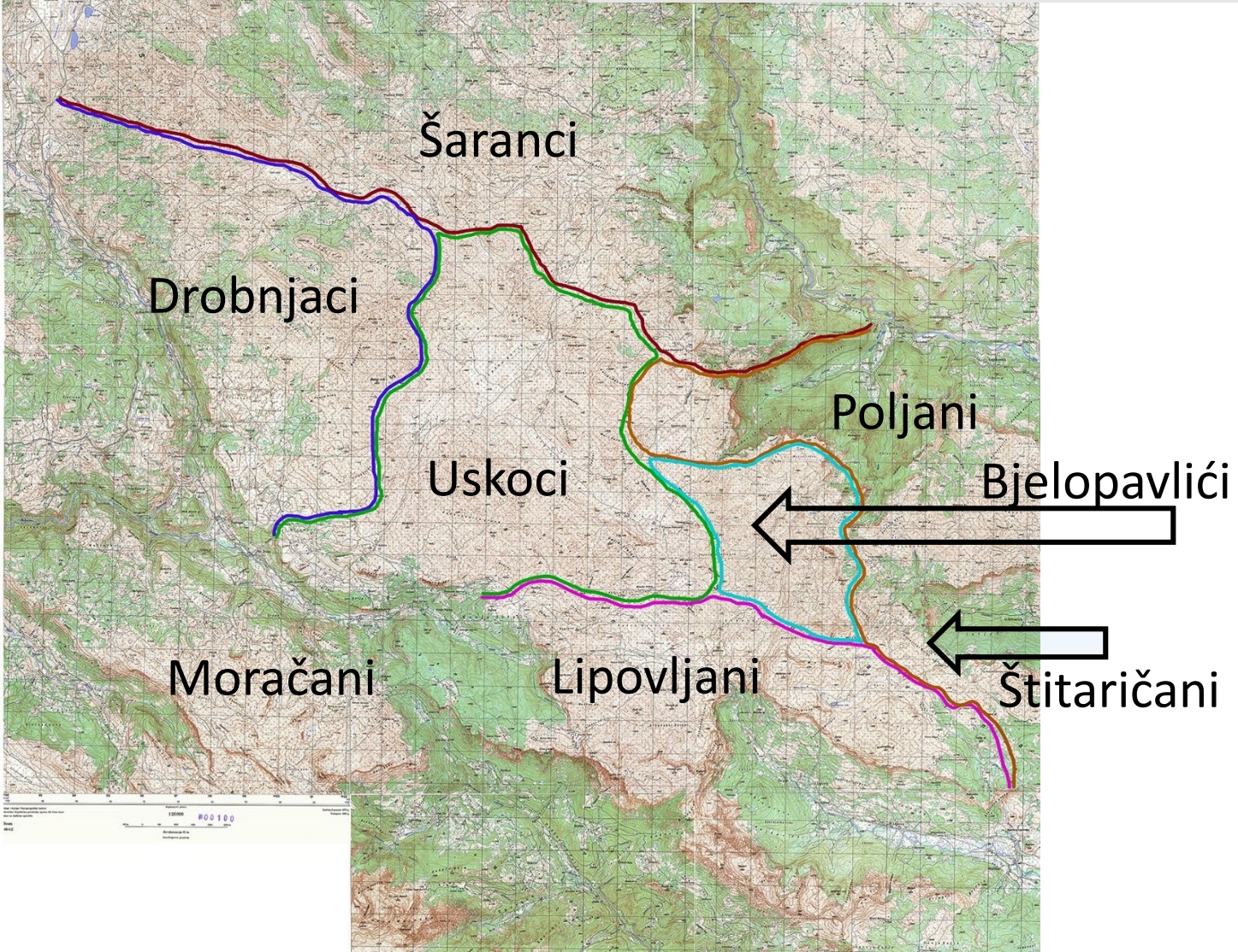
**village**

**katun**

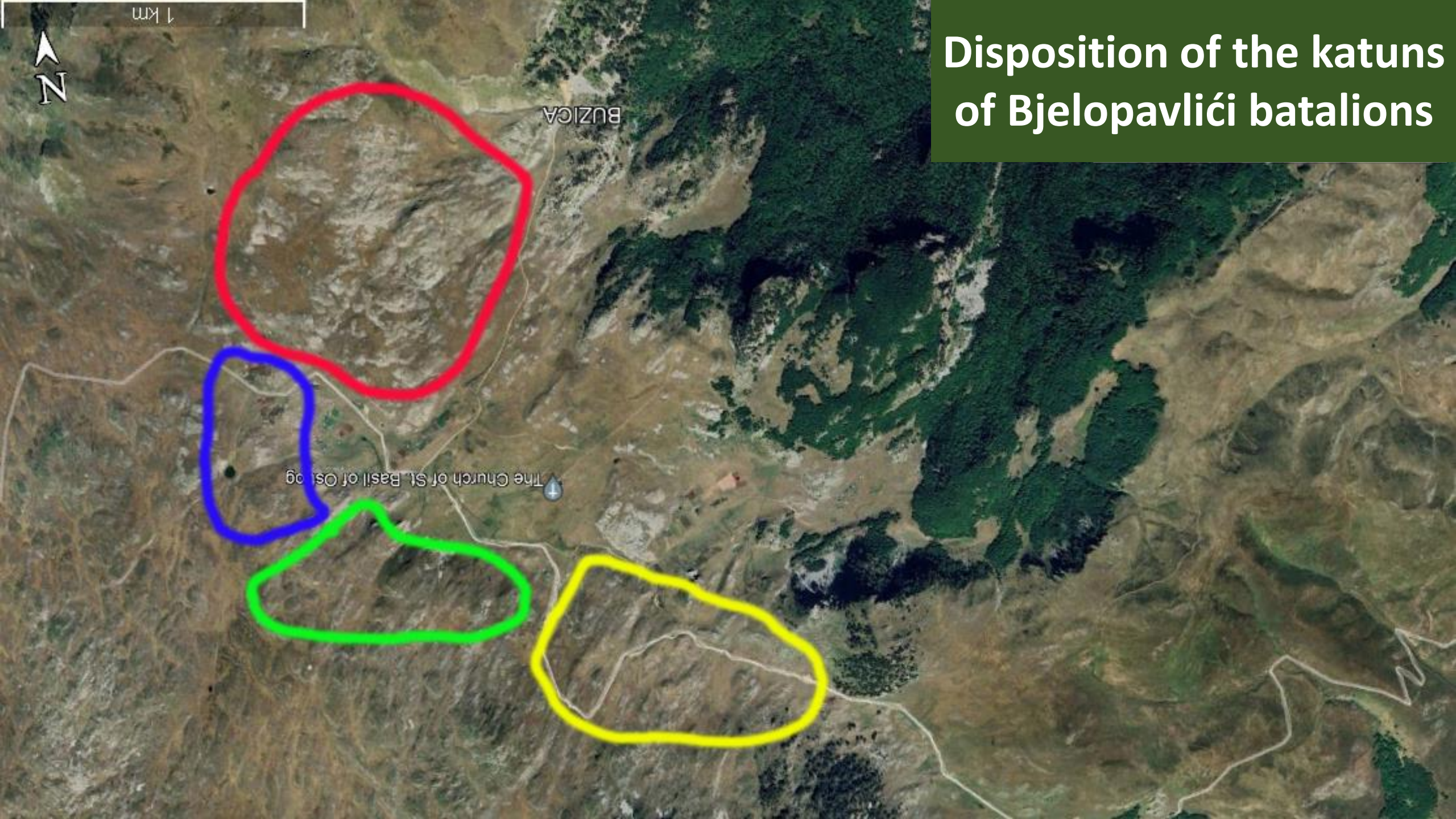
# Direct and traversing transhumance



# TRADITIONAL TRIBAL TERRITORIAL DIVISION OF SINJAJEVINA



# Disposition of the katuns of Bjelopavlići batalions





**Military aspect of transhumance**  
**Strategic position of the katuns of Bjelopavlići**



**Okrugljak today  
- 1 joint katun ....**





....with memory and heritage...



... and the same use.



Štitarčki katun Bunarine



Štitarički katun Bunarine

# Lipovski katun za Vratlom




## Lipovski katun za Vratlom





Water reservoir near Vratlo

A wide-angle landscape photograph of a mountain valley. In the foreground, a dirt road with two tracks curves from the bottom left towards the center. The middle ground is a vast, green meadow with several small, simple houses scattered across it. In the background, rolling hills and mountains are visible under a bright blue sky with scattered white clouds. The overall scene conveys a sense of vastness and tranquility.

Vastness of “Uskočka planina”





Recently abandoned katun  
with movable shepherds' shelter



**Better housing as the step towards more permanent settling  
- Stone walled houses....**



...and the wooden ones...



... in the sea of grasslands.



**Хвала на пажњи**

**Thank You for the attention**